Consorzio di Bonifica
PIANURA DI FERRARA

CONSORZIO DI BONIFICA PIANURA DI FERRARA

Sede legale e recapito postale:
44121 Ferrara - Via Borgo dei Leoni, 28 - C.F. 93076450381
web: www.bonificaferrara.it - e-mail: info@bonificaferrara.it
pec: posta.certificata@pec.bonificaferrara.it
aderente all'ANBI
Associazione Nazionale Bonifiche, Irrigazioni e Miglioramenti Fondiari

PROGETTO ESPURGHI

PROGETTO ESECUTIVO

Provincia di Ferrara

Ricalibratura della rete di bonifica ai fini del recupero della capacità di invaso e di portata

2° STRALCIO

ELABORATI GRAFICI CANALI

SCOLO CANALAZZO INFERIORE

SEZIONI TRASVERSALI DALLA 16F ALLA 18

Data:	**03.09.2024**	Elab.:	**7.9.7**

IL PROGETTISTA
(Dott. Ing. Laura Montanari)

INGEGNERE
LAURA MONTANARI
N° 7792 / A

IL RESPONSABILE UNICO DEL PROGETTO
(Dott. Ing. Valeria Chierici)

Valeria Chierici

Rev.	Descrizione	Redatto	Data	Codice Intervento
00	Emissione	Mazzanti C.	03.09.2024	**OC168**

PROFILO CANALAZZO INF.
SEZIONE 16F
PROGRESSIVA 4384

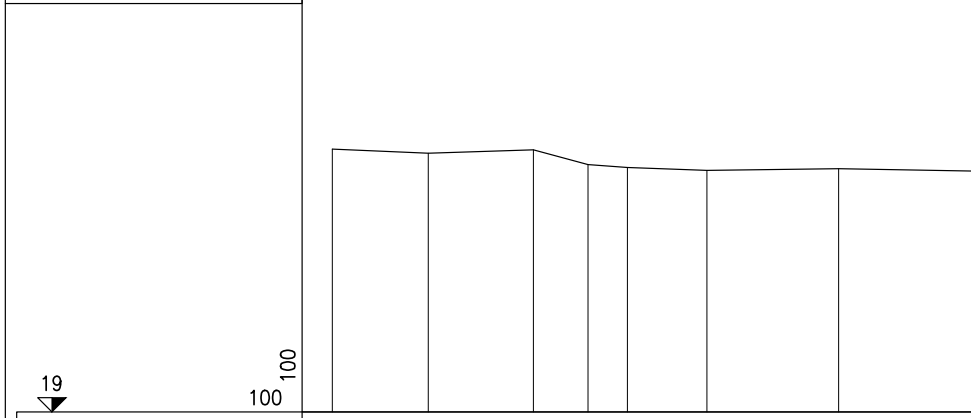

QUOTE TERRENO	23.60	23.53	23.59	23.33	23.28	23.23	23.26
PROGRESSIVE TERRENO	-39.97	-38.29	-36.45	-35.49	-34.80	-33.41	-31.10
QUOTE PROGETTO							
PROGRESSIVE PROGETTO							

PROFILO CANALAZZO INF.
SEZIONE 16
PROGRESSIVA 4404

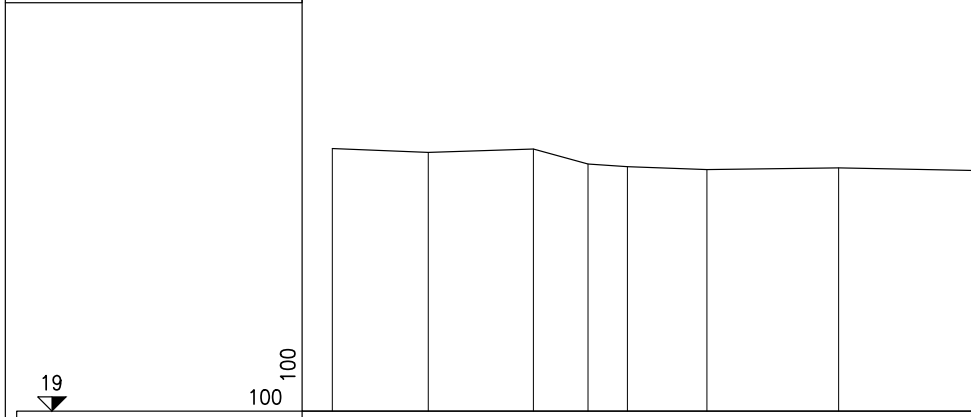

QUOTE TERRENO	23.60	23.53	23.59	23.33	23.28	23.23	23.26
PROGRESSIVE TERRENO	-39.97	-38.29	-36.45	-35.49	-34.80	-33.41	-31.10
QUOTE PROGETTO							
PROGRESSIVE PROGETTO							

Esecuzione rilievo: DESIDERATI B. - Restituzione grafica rilievo: TADDIA Y.

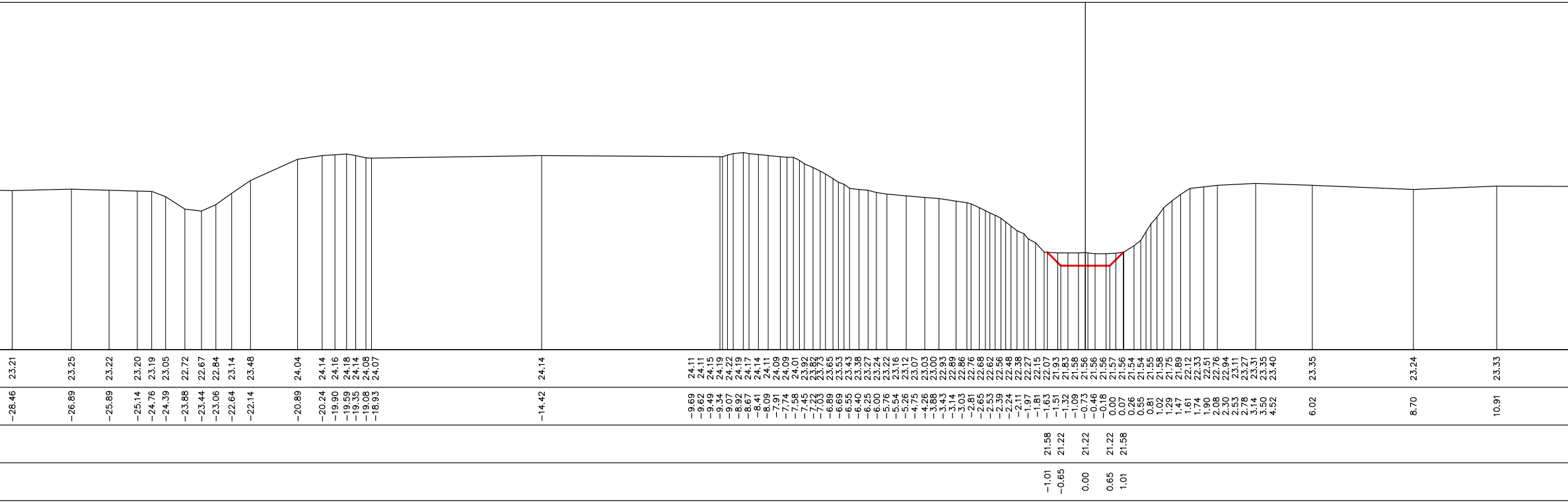
23.21
23.25
23.22
23.20
23.19
23.05
22.72
22.67
22.84
23.14
23.48
24.04
24.14
24.16
24.18
24.14
24.08
24.07
24.14
24.11
24.11
24.15
24.19
24.22
24.19
24.17
24.14
24.11
24.09
24.09
24.01
23.92
23.82
23.73
23.65
23.53
23.43
23.38
23.27
23.24
23.22
23.16
23.12
23.07
23.03
23.00
22.93
22.89
22.86
22.76
22.68
22.62
22.56
22.48
22.38
22.27
22.15
22.07
21.93
21.83
21.58
21.56
21.56
21.56
21.57
21.56
21.54
21.54
21.55
21.58
21.75
21.89
22.12
22.33
22.51
22.76
22.94
23.11
23.27
23.31
23.35
23.40
23.35
23.24
23.33
−28.46
−26.89
−25.89
−25.14
−24.76
−24.39
−23.88
−23.44
−23.06
−22.64
−22.14
−20.89
−20.24
−19.90
−19.59
−19.35
−19.08
−18.93
−14.42
−9.69
−9.62
−9.49
−9.34
−9.07
−8.92
−8.67
−8.41
−8.09
−7.91
−7.74
−7.58
−7.45
−7.22
−7.03
−6.89
−6.69
−6.55
−6.40
−6.25
−6.00
−5.76
−5.54
−5.26
−4.75
−4.26
−3.88
−3.43
−3.14
−3.03
−2.81
−2.65
−2.53
−2.39
−2.24
−2.11
−1.97
−1.81
−1.63
−1.51
−1.32
−1.09
−0.73
−0.46
−0.18
0.00
0.07
0.26
0.55
0.81
1.02
1.29
1.47
1.61
1.74
1.90
2.08
2.30
2.53
2.78
3.14
3.50
4.52
6.02
8.70
10.91
21.58
21.22
21.22
21.22
21.58
−1.01
−0.65
0.00
0.65
1.01

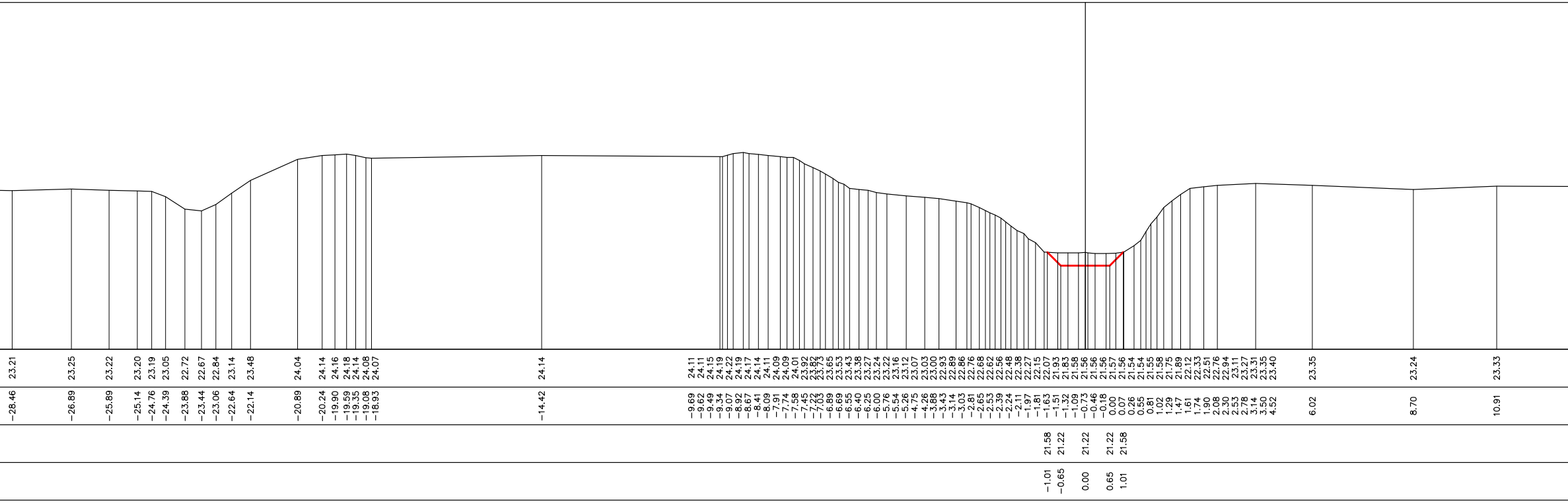
23.21
23.25
23.22
23.20
23.19
23.05
22.72
22.67
22.84
23.14
23.48
24.04
24.14
24.16
24.18
24.14
24.08
24.07
24.14
24.11
24.11
24.15
24.19
24.22
24.19
24.17
24.14
24.11
24.09
24.09
24.01
23.92
23.82
23.73
23.65
23.53
23.43
23.38
23.27
23.24
23.22
23.16
23.12
23.07
23.03
23.00
22.93
22.89
22.86
22.76
22.68
22.62
22.56
22.48
22.38
22.27
22.15
22.07
21.93
21.83
21.58
21.56
21.56
21.56
21.57
21.56
21.54
21.54
21.55
21.58
21.75
21.89
22.12
22.33
22.51
22.76
22.94
23.11
23.27
23.31
23.35
23.40
23.35
23.24
23.33
−28.46
−26.89
−25.89
−25.14
−24.76
−24.39
−23.88
−23.44
−23.06
−22.64
−22.14
−20.89
−20.24
−19.90
−19.59
−19.35
−19.08
−18.93
−14.42
−9.69
−9.62
−9.49
−9.34
−9.07
−8.92
−8.67
−8.41
−8.09
−7.91
−7.74
−7.58
−7.45
−7.22
−7.03
−6.89
−6.69
−6.55
−6.40
−6.25
−6.00
−5.76
−5.54
−5.26
−4.75
−4.26
−3.88
−3.43
−3.14
−3.03
−2.81
−2.65
−2.53
−2.39
−2.24
−2.11
−1.97
−1.81
−1.63
−1.51
−1.32
−1.09
−0.73
−0.46
−0.18
0.00
0.07
0.26
0.55
0.81
1.02
1.29
1.47
1.61
1.74
1.90
2.08
2.30
2.53
2.78
3.14
3.50
4.52
6.02
8.70
10.91
21.58
21.22
21.22
21.22
21.58
−1.01
−0.65
0.00
0.65
1.01

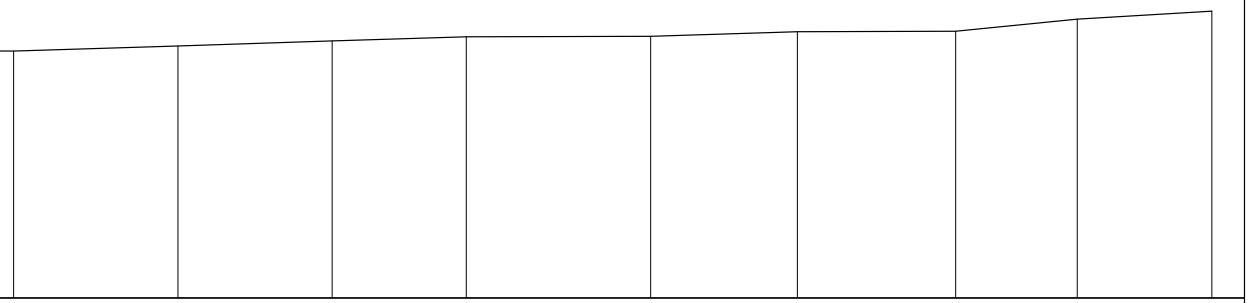

23.32	23.41	23.50	23.57	23.58	23.66	23.67	23.88	24.02
13.04	15.92	18.62	20.97	24.20	26.77	29.54	31.67	34.03

PROFILO CANALAZZO INF.

SEZIONE 16F1

PROGRESSIVA 4428

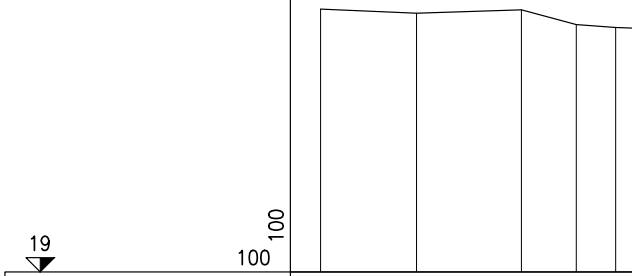

QUOTE TERRENO	23.60	23.53	23.59	23.33	23.28
PROGRESSIVE TERRENO	-39.97	-38.29	-36.45	-35.49	-34.80
QUOTE PROGETTO					
PROGRESSIVE PROGETTO					

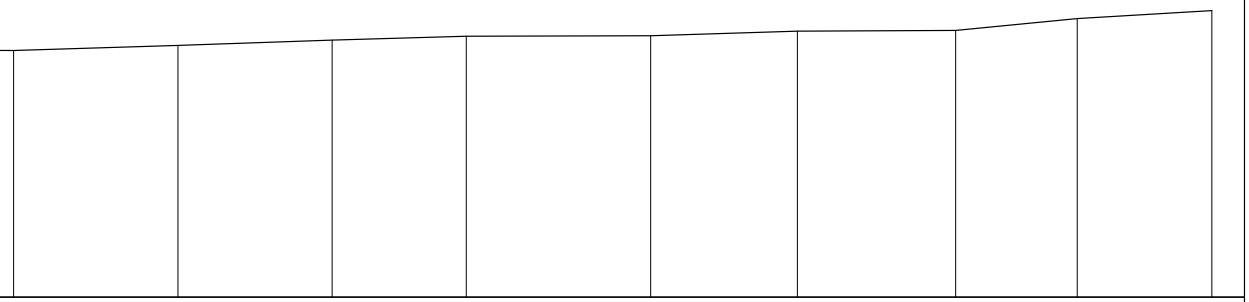

23.32	23.41	23.50	23.57	23.58	23.66	23.67	23.88	24.02
13.04	15.92	18.62	20.97	24.20	26.77	29.54	31.67	34.03

PROFILO CANALAZZO INF.

SEZIONE 17F

PROGRESSIVA 4528

QUOTE TERRENO	
PROGRESSIVE TERRENO	
QUOTE PROGETTO	
PROGRESSIVE PROGETTO	

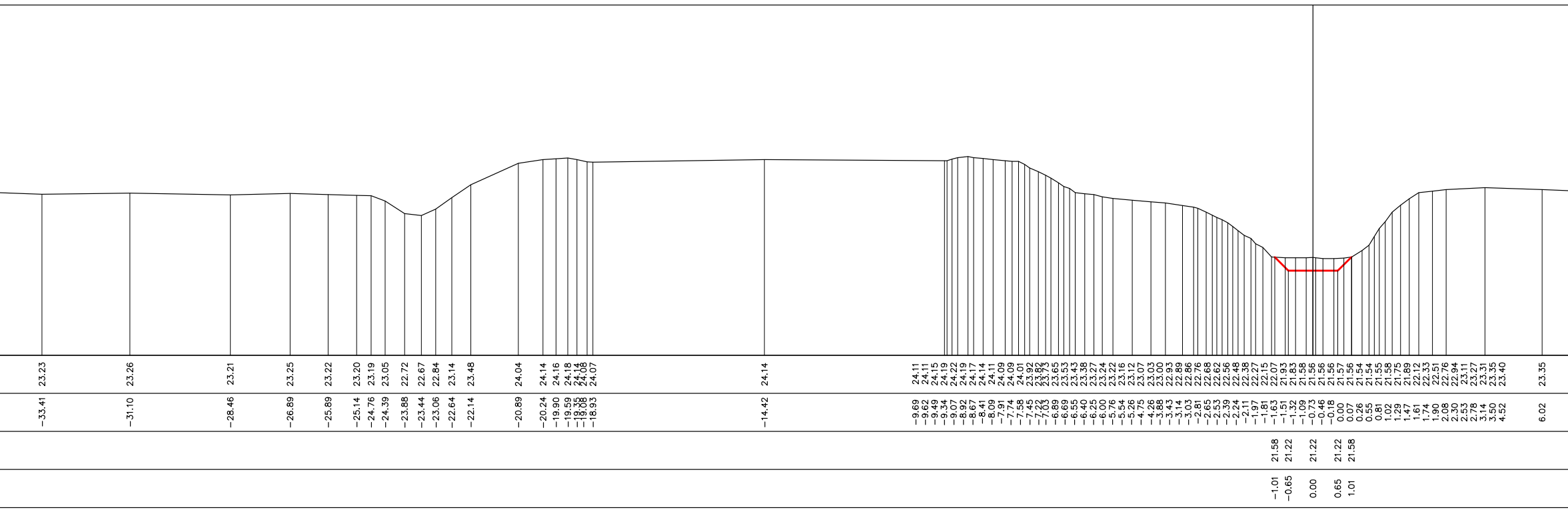
23.23 23.26 23.21 23.25 23.22 23.20 23.19 23.05 22.72 22.67 22.84 23.14 23.48 24.04 24.14 24.16 24.18 24.14 24.08 24.07 24.14 24.11 24.11 24.15 24.19 24.22 24.19 24.17 24.14 24.11 24.09 24.09 24.01 23.92 23.82 23.73 23.65 23.53 23.43 23.38 23.27 23.24 23.22 23.16 23.12 23.07 23.03 23.00 22.93 22.89 22.86 22.76 22.68 22.62 22.56 22.48 22.38 22.27 22.15 22.07 21.93 21.83 21.58 21.56 21.56 21.56 21.57 21.56 21.54 21.54 21.55 21.58 21.75 21.89 22.12 22.33 22.51 22.76 22.94 23.11 23.27 23.31 23.35 23.40 23.35
−33.41 −31.10 −28.46 −26.89 −25.89 −25.14 −24.76 −24.39 −23.88 −23.44 −23.06 −22.64 −22.14 −20.89 −20.24 −19.90 −19.59 −19.35 −19.08 −18.93 −14.42 −9.69 −9.62 −9.49 −9.34 −9.07 −8.92 −8.67 −8.41 −8.09 −7.91 −7.74 −7.58 −7.45 −7.22 −7.03 −6.89 −6.69 −6.55 −6.40 −6.25 −6.00 −5.76 −5.54 −5.26 −4.75 −4.26 −3.88 −3.43 −3.14 −3.03 −2.81 −2.65 −2.53 −2.39 −2.24 −2.11 −1.97 −1.81 −1.63 −1.51 −1.32 −1.09 −0.73 −0.46 −0.18 0.00 0.07 0.26 0.55 0.81 1.02 1.29 1.47 1.61 1.74 1.90 2.08 2.30 2.53 2.78 3.14 3.50 4.52 6.02
21.58 21.22 21.22 21.22 21.58
−1.01 −0.65 0.00 0.65 1.01

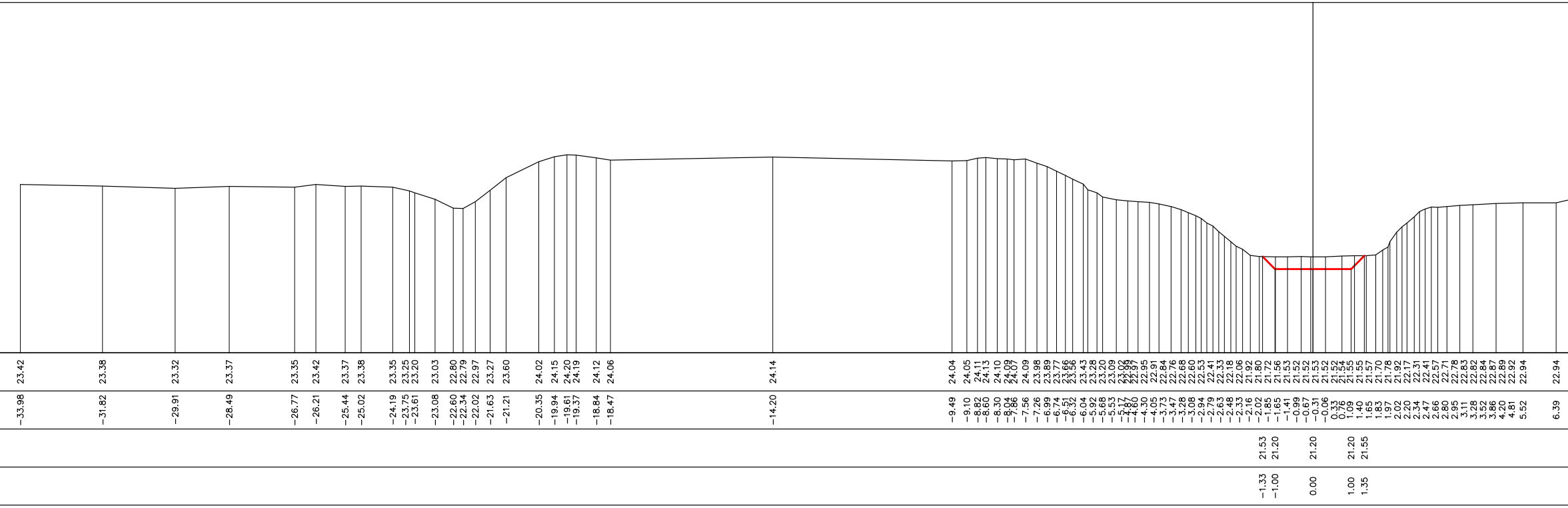
23.42 23.38 23.32 23.37 23.35 23.42 23.37 23.38 23.35 23.25 23.20 23.03 22.80 22.79 22.97 23.27 23.60 24.02 24.15 24.20 24.19 24.12 24.06 24.14 24.04 24.05 24.11 24.13 24.10 24.09 24.07 24.09 23.98 23.89 23.77 23.66 23.56 23.43 23.28 23.20 23.09 23.02 22.99 22.97 22.95 22.91 22.84 22.76 22.68 22.60 22.53 22.41 22.33 22.18 22.06 21.92 21.80 21.72 21.56 21.53 21.52 21.52 21.53 21.52 21.52 21.54 21.55 21.55 21.57 21.70 21.78 21.92 22.17 22.31 22.41 22.57 22.71 22.78 22.83 22.82 22.84 22.87 22.89 22.92 22.94 22.94
−33.98 −31.82 −29.91 −28.49 −26.77 −26.21 −25.44 −25.02 −24.19 −23.75 −23.61 −23.08 −22.60 −22.34 −22.02 −21.63 −21.21 −20.35 −19.94 −19.61 −19.37 −18.84 −18.47 −14.20 −9.49 −9.10 −8.82 −8.60 −8.30 −8.04 −7.86 −7.56 −7.26 −6.99 −6.74 −6.51 −6.32 −6.04 −5.92 −5.68 −5.53 −5.17 −4.87 −4.60 −4.30 −4.05 −3.73 −3.47 −3.28 −3.08 −2.94 −2.79 −2.63 −2.48 −2.33 −2.16 −2.02 −1.85 −1.65 −1.41 −0.99 −0.67 −0.31 −0.06 0.33 0.76 1.09 1.40 1.65 1.83 1.97 2.02 2.20 2.34 2.47 2.66 2.80 2.95 3.11 3.28 3.52 3.86 4.20 4.81 5.52 6.39
21.53 21.20 21.20 21.20 21.55
−1.33 −1.00 0.00 1.00 1.35

PROFILO CANALAZZO INF.

SEZIONE 17

PROGRESSIVA 4570

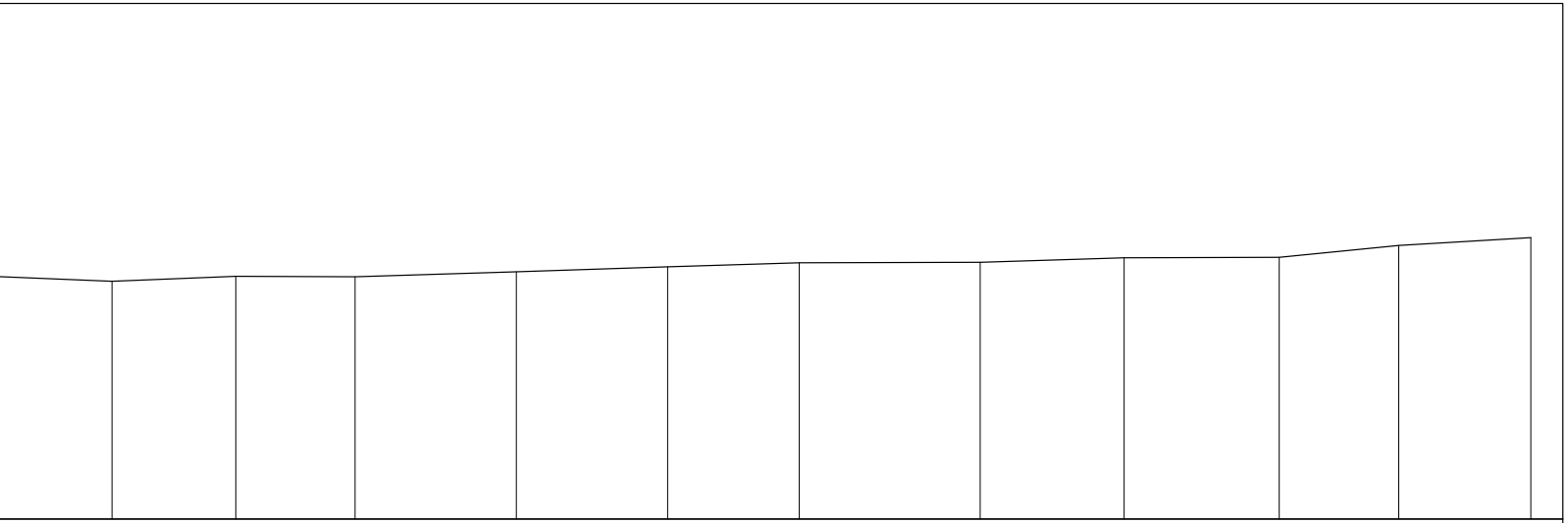

19

100

100

QUOTE TERRENO	23.24	23.33	23.32	23.41	23.50	23.57	23.58	23.66	23.67	23.88	24.02
PROGRESSIVE TERRENO	8.70	10.91	13.04	15.92	18.62	20.97	24.20	26.77	29.54	31.67	34.03
QUOTE PROGETTO											
PROGRESSIVE PROGETTO											

PROFILO CANALAZZO INF.

SEZIONE 17F1

PROGRESSIVA 4610

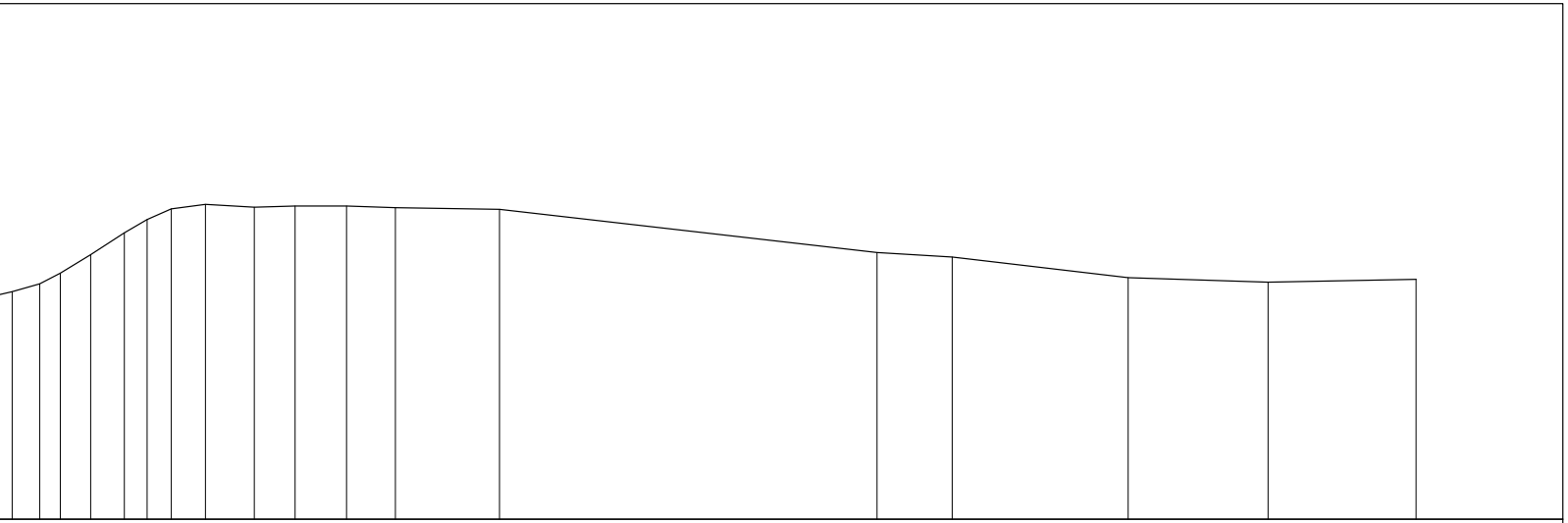

19

100

100

QUOTE TERRENO	23.06	23.20	23.39	23.72	24.11	24.35	24.54	24.62	24.57	24.59	24.59	24.56	24.53	23.76	23.68	23.31	23.23	23.28
PROGRESSIVE TERRENO	6.92	7.41	7.78	8.32	8.92	9.33	9.76	10.37	11.24	11.97	12.89	13.76	15.62	22.36	23.70	26.84	29.34	31.98
QUOTE PROGETTO																		
PROGRESSIVE PROGETTO																		

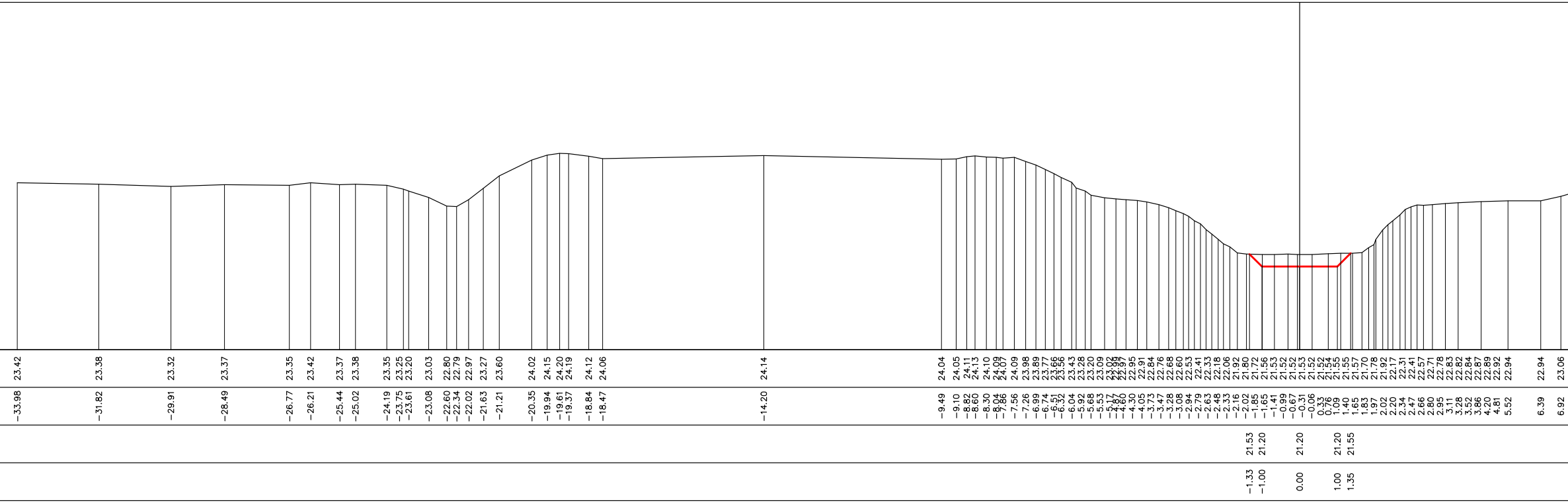
23.42 23.38 23.32 23.37 23.35 23.42 23.37 23.38 23.35 23.25 23.20 23.03 22.80 22.79 22.97 23.27 23.60 24.02 24.15 24.20 24.19 24.12 24.06 24.14 24.04 24.05 24.11 24.13 24.10 24.09 24.07 24.09 23.98 23.89 23.77 23.66 23.56 23.43 23.28 23.20 23.09 23.02 22.99 22.97 22.95 22.91 22.84 22.76 22.68 22.60 22.53 22.41 22.33 22.18 22.06 21.92 21.80 21.72 21.56 21.53 21.52 21.53 21.52 21.54 21.55 21.57 21.70 21.78 21.92 22.17 22.31 22.41 22.57 22.71 22.78 22.83 22.82 22.84 22.87 22.89 22.92 22.94 22.94 23.06
−33.98 −31.82 −29.91 −28.49 −26.77 −26.21 −25.44 −25.02 −24.19 −23.75 −23.61 −23.08 −22.60 −22.34 −22.02 −21.63 −21.21 −20.35 −19.94 −19.61 −19.37 −18.84 −18.47 −14.20 −9.49 −9.10 −8.82 −8.60 −8.30 −8.04 −7.86 −7.56 −7.26 −6.99 −6.74 −6.51 −6.32 −6.04 −5.92 −5.68 −5.53 −5.17 −4.87 −4.60 −4.30 −4.05 −3.73 −3.47 −3.28 −3.08 −2.94 −2.79 −2.63 −2.48 −2.33 −2.16 −2.02 −1.85 −1.65 −1.41 −0.99 −0.67 −0.31 −0.06 0.33 0.76 1.09 1.40 1.65 1.83 1.97 2.02 2.20 2.34 2.47 2.66 2.80 2.95 3.11 3.28 3.52 3.86 4.20 4.81 5.52 6.39 6.92
21.53 21.20 21.20 21.20 21.55
−1.33 −1.00 0.00 1.00 1.35

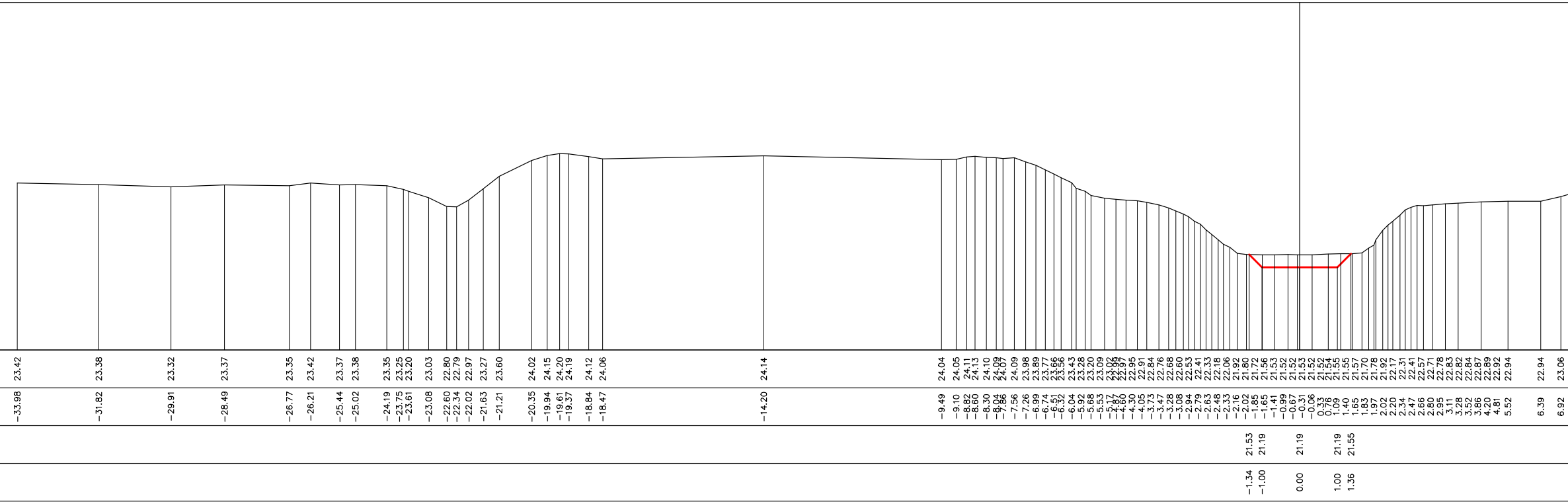
23.42 23.38 23.32 23.37 23.35 23.42 23.37 23.38 23.35 23.25 23.20 23.03 22.80 22.79 22.97 23.27 23.60 24.02 24.15 24.20 24.19 24.12 24.06 24.14 24.04 24.05 24.11 24.13 24.10 24.09 24.07 24.09 23.98 23.89 23.77 23.66 23.56 23.43 23.28 23.20 23.09 23.02 22.99 22.97 22.95 22.91 22.84 22.76 22.68 22.60 22.53 22.41 22.33 22.18 22.06 21.92 21.80 21.72 21.56 21.53 21.52 21.53 21.52 21.54 21.55 21.57 21.70 21.78 21.92 22.17 22.31 22.41 22.57 22.71 22.78 22.83 22.82 22.84 22.87 22.89 22.92 22.94 22.94 23.06
−33.98 −31.82 −29.91 −28.49 −26.77 −26.21 −25.44 −25.02 −24.19 −23.75 −23.61 −23.08 −22.60 −22.34 −22.02 −21.63 −21.21 −20.35 −19.94 −19.61 −19.37 −18.84 −18.47 −14.20 −9.49 −9.10 −8.82 −8.60 −8.30 −8.04 −7.86 −7.56 −7.26 −6.99 −6.74 −6.51 −6.32 −6.04 −5.92 −5.68 −5.53 −5.17 −4.87 −4.60 −4.30 −4.05 −3.73 −3.47 −3.28 −3.08 −2.94 −2.79 −2.63 −2.48 −2.33 −2.16 −2.02 −1.85 −1.65 −1.41 −0.99 −0.67 −0.31 −0.06 0.33 0.76 1.09 1.40 1.65 1.83 1.97 2.02 2.20 2.34 2.47 2.66 2.80 2.95 3.11 3.28 3.52 3.86 4.20 4.81 5.52 6.39 6.92
21.53 21.19 21.19 21.19 21.55
−1.34 −1.00 0.00 1.00 1.36

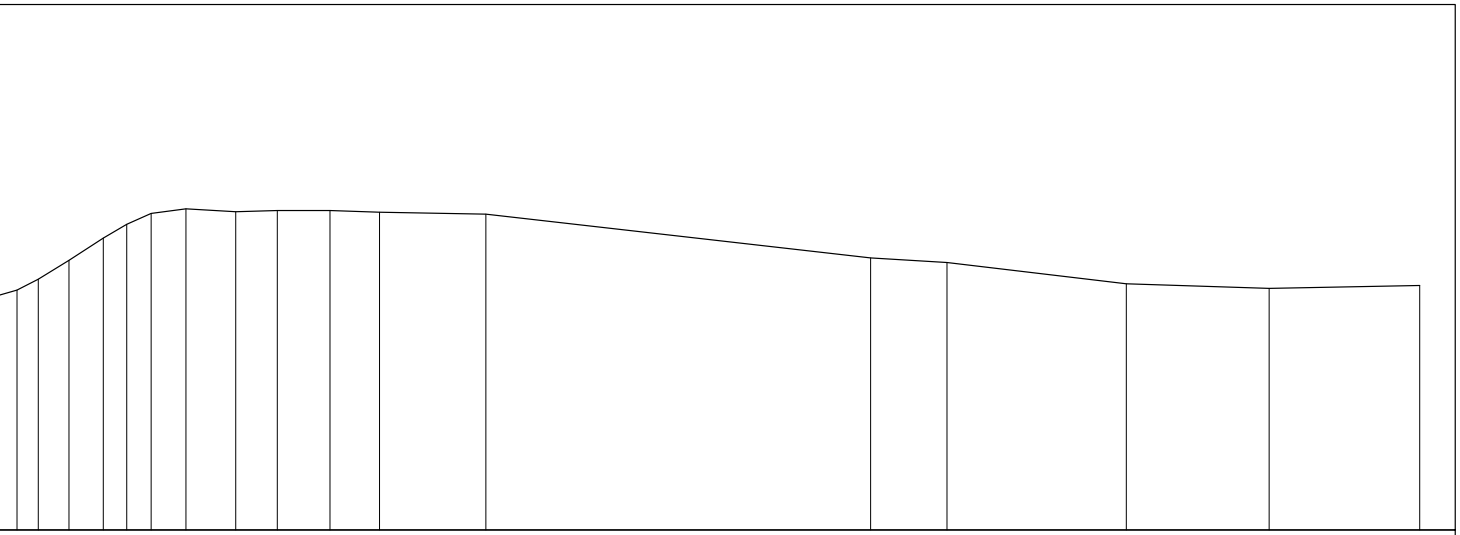

23.20	23.39	23.72	24.11	24.35	24.54	24.62	24.57	24.59	24.59	24.56	24.53	23.76	23.68	23.31	23.23	23.28
7.41	7.78	8.32	8.92	9.33	9.76	10.37	11.24	11.97	12.89	13.76	15.62	22.36	23.70	26.84	29.34	31.98

PROFILO CANALAZZO INF.

SEZIONE 18F

PROGRESSIVA 4775

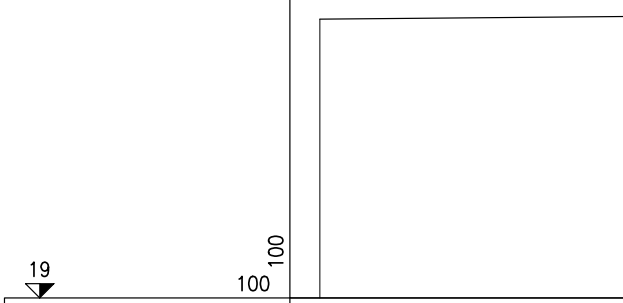

QUOTE TERRENO	23.88
PROGRESSIVE TERRENO	-38.98
QUOTE PROGETTO	
PROGRESSIVE PROGETTO	

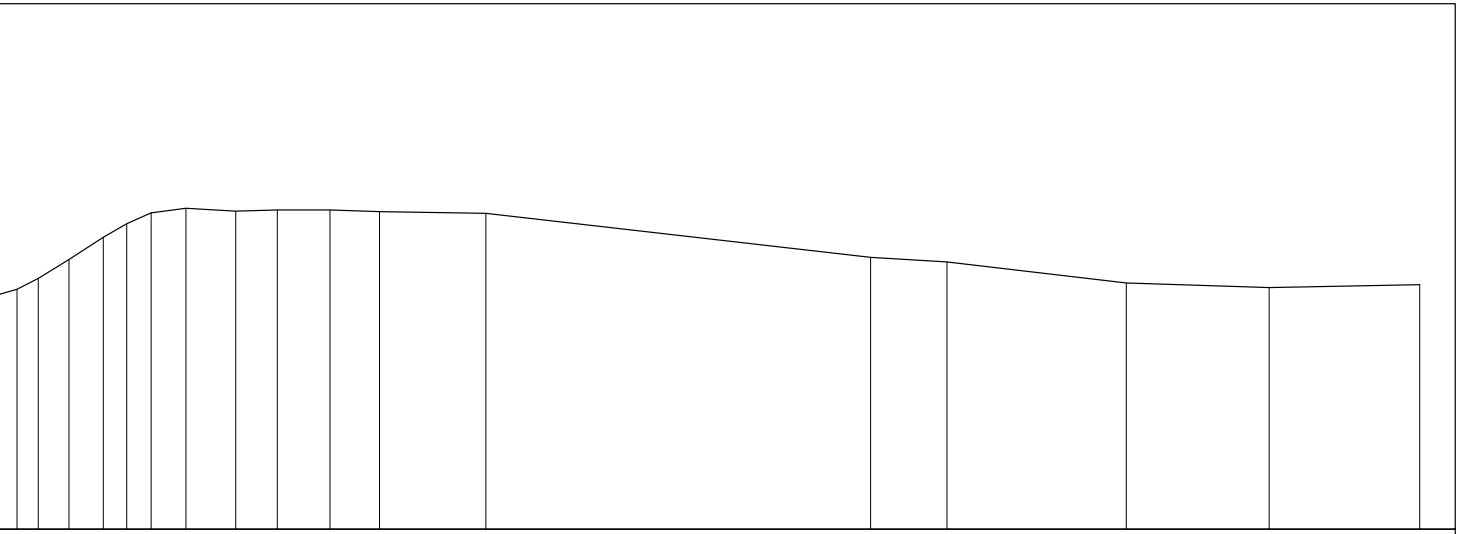

23.20	23.39	23.72	24.11	24.35	24.54	24.62	24.57	24.59	24.59	24.56	24.53	23.76	23.68	23.31	23.23	23.28
7.41	7.78	8.32	8.92	9.33	9.76	10.37	11.24	11.97	12.89	13.76	15.62	22.36	23.70	26.84	29.34	31.98

PROFILO CANALAZZO INF.

SEZIONE 18

PROGRESSIVA 4800

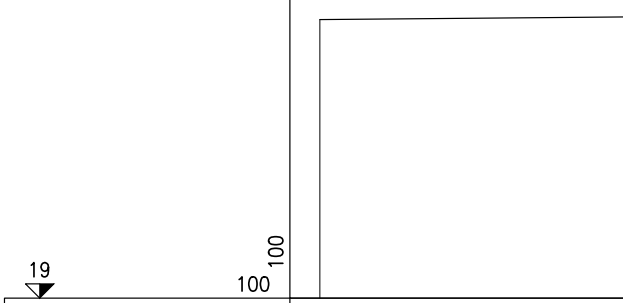

QUOTE TERRENO	23.88
PROGRESSIVE TERRENO	-38.98
QUOTE PROGETTO	
PROGRESSIVE PROGETTO	

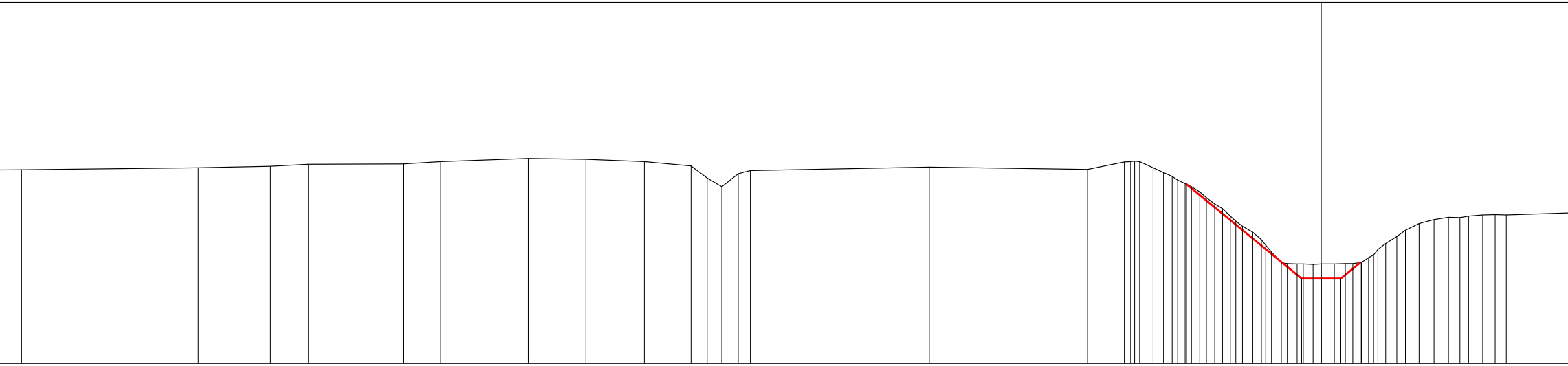

23.93	−33.12
23.98	−28.62
24.02	−26.78
24.07	−25.81
24.08	−23.40
24.14	−22.44
24.22	−20.21
24.20	−18.74
24.14	−17.25
24.03	−16.06
23.72	−15.65
23.50	−15.28
23.83	−14.86
23.91	−14.55
24.00	−9.99
23.94	−5.96
24.13	−5.02
24.14	−4.86
24.15	−4.76
24.14	−4.63
23.98	−4.29
23.86	−4.02
23.76	−3.80
23.67	−3.66
23.58	−3.47
23.50	−3.31
23.37	−3.10
23.22	−2.93
23.06	−2.72
22.94	−2.52
22.75	−2.32
22.62	−2.18
22.49	−2.01
22.34	−1.75
22.15	−1.53
22.01	−1.42
21.83	−1.27
21.56	−1.02
21.54	−0.87
21.53	−0.62
21.53	−0.46
21.52	−0.21
21.53	0.00
21.53	0.33
21.54	0.61
21.54	0.80
21.57	1.02
21.69	1.20
21.76	1.33
21.90	1.44
22.05	1.64
22.23	1.92
22.39	2.14
22.56	2.49
22.66	2.87
22.72	3.24
22.71	3.53
22.75	3.75
22.78	4.11
22.79	4.43
22.78	4.71

23.56	−3.44
21.16	−0.50
21.16	0.00
21.16	0.50
21.57	1.00

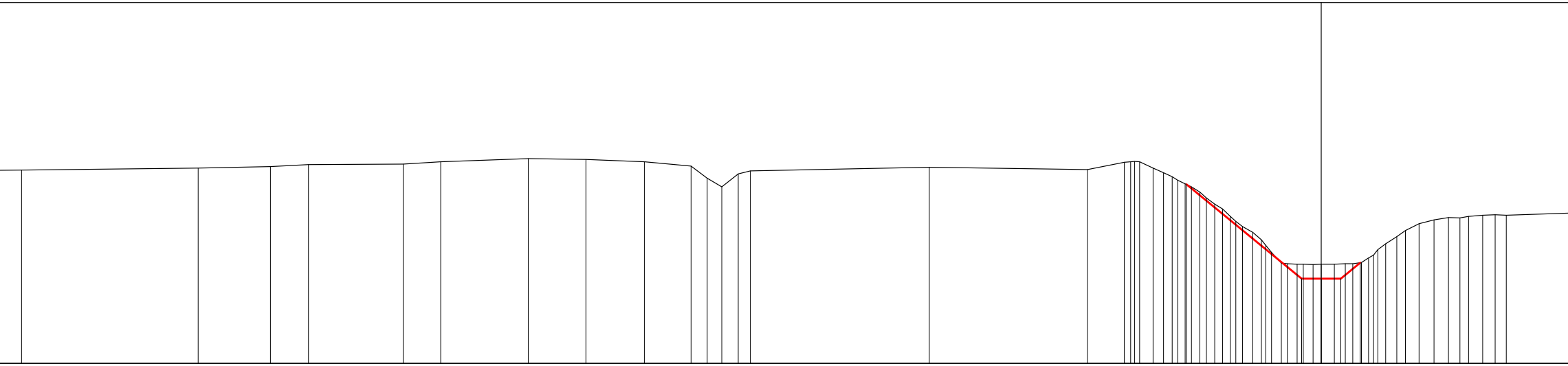

23.93	−33.12
23.98	−28.62
24.02	−26.78
24.07	−25.81
24.08	−23.40
24.14	−22.44
24.22	−20.21
24.20	−18.74
24.14	−17.25
24.03	−16.06
23.72	−15.65
23.50	−15.28
23.83	−14.86
23.91	−14.55
24.00	−9.99
23.94	−5.96
24.13	−5.02
24.14	−4.86
24.15	−4.76
24.14	−4.63
23.98	−4.29
23.86	−4.02
23.76	−3.80
23.67	−3.66
23.58	−3.47
23.50	−3.31
23.37	−3.10
23.22	−2.93
23.06	−2.72
22.94	−2.52
22.75	−2.32
22.62	−2.18
22.49	−2.01
22.34	−1.75
22.15	−1.53
22.01	−1.42
21.83	−1.27
21.56	−1.02
21.54	−0.87
21.53	−0.62
21.53	−0.46
21.52	−0.21
21.53	0.00
21.53	0.33
21.54	0.61
21.54	0.80
21.57	1.02
21.69	1.20
21.76	1.33
21.90	1.44
22.05	1.64
22.23	1.92
22.39	2.14
22.56	2.49
22.66	2.87
22.72	3.24
22.71	3.53
22.75	3.75
22.78	4.11
22.79	4.43
22.78	4.71

23.56	−3.44
21.16	−0.50
21.16	0.00
21.16	0.50
21.57	1.00

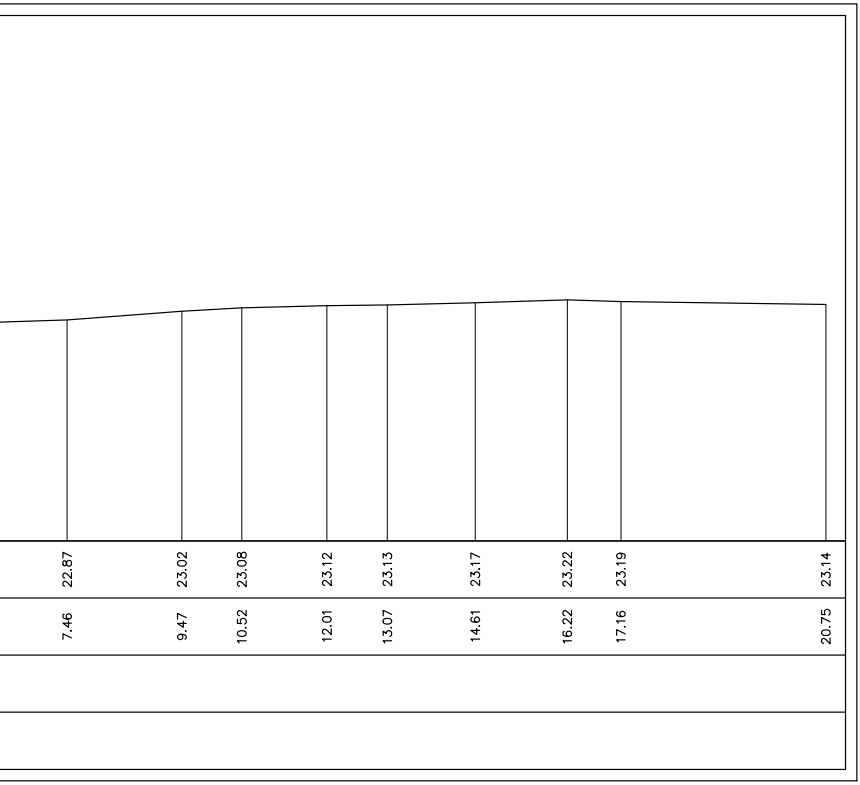
22.87
23.02
23.08
23.12
23.13
23.17
23.22
23.19
23.14
7.46
9.47
10.52
12.01
13.07
14.61
16.22
17.16
20.75

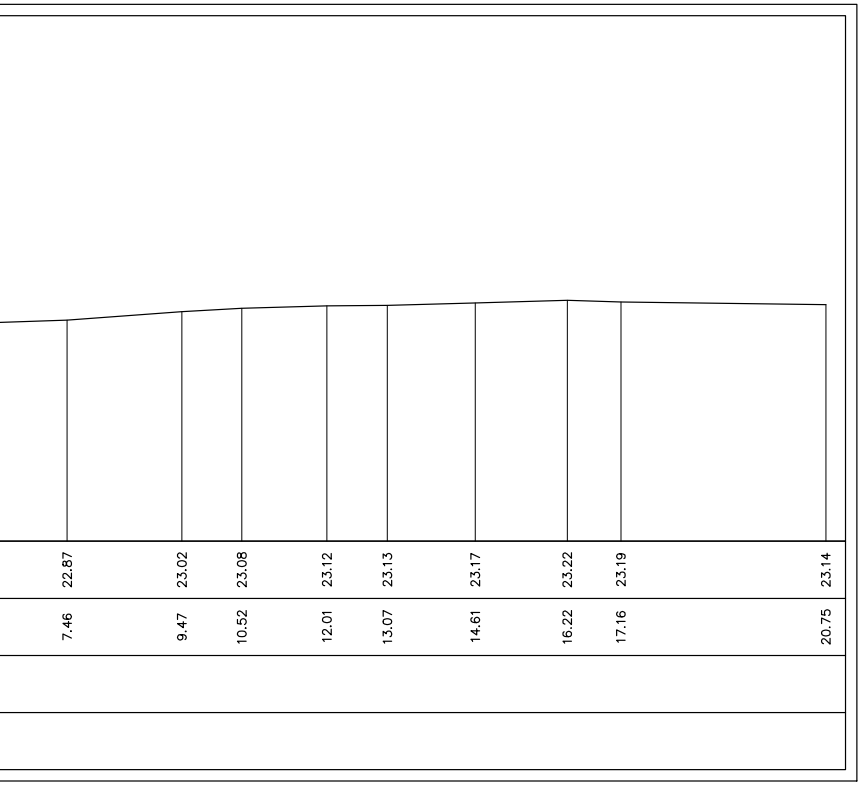
22.87
23.02
23.08
23.12
23.13
23.17
23.22
23.19
23.14
7.46
9.47
10.52
12.01
13.07
14.61
16.22
17.16
20.75

7.9.X - OC168.PE0 - SCanalazzoInf - Profilo e Sezioni 1=0.1